

Map data ©2021 Google 2 mi

2301 N Bonnie Brae St

Denton, TX 76207

Take N Bonnie Brae St to N Elm St






- _____ 3 min (1.3 mi)
- ↑ 1. Head northwest
- _____ 0.1 mi
- ↶ 2. Turn left toward W Windsor Dr
- _____ 312 ft
- ↷ 3. Turn right at the 1st cross street onto W Windsor Dr
- _____ 0.1 mi
- ↶ 4. Turn left onto N Bonnie Brae St
- _____ 1.0 mi

Continue on N Elm St to TX-288 Loop E/U.S. 380 Truck. Take the TX-288Loop exit from N Elm St









- _____ 58 s (0.5 mi)
- ↶ 5. Turn left onto N Elm St
- _____ 0.3 mi
- ↷ 6. Exit onto TX-288 Loop E/U.S. 380 Truck
- _____ 0.2 mi

Get on US-377 N/US-380 E/E University Dr from TX-288 Loop E/U.S. 380 Truck

- _____ 6 min (5.2 mi)

-  7. Merge onto TX-288 Loop E/U.S. 380 Truck
5.0 mi
-  8. Use the right lane to take the US-380/US-377 ramp to Decatur/McKinney
0.2 mi
-  9. Use the left lane to keep right at the fork and follow signs for Decatur
200 ft
-  10. Turn left onto US-377 N/US-380 E/E University Dr
 Continue to follow US-380 E
21 min (15.4 mi)

Take S Dallas Pkwy to your destination in Prosper

-  11. Use the right 2 lanes to turn slightly right
0.3 mi
-  12. Keep left to continue toward Dallas North Tollway/S Dallas Pkwy
0.1 mi
-  13. Turn left onto Dallas North Tollway/S Dallas Pkwy
 Continue to follow S Dallas Pkwy
2.0 mi
-  14. Turn right onto W Prosper Trail
0.3 mi
-  15. Turn right
433 ft
-  16. Turn left
 Destination will be on the right
39 ft

Prestonwood Christian Academy North

1001 W Prosper Trail, Prosper, TX 75078

These directions are for planning purposes only. You may find that construction projects, traffic, weather, or other events may cause conditions to differ from the map results, and you should plan your route accordingly. You must obey all signs or notices regarding your route.