

50 m
150 ft

3rd Ave N

Traffic

Street Map

Aerial Map



2nd Ave N

School

rectory

gym

church

parking

4th St N

1st Ave N

parking

Willards

Family life

St. Vincent de Paul

VPK

Players by the sea

Thrift shop

Cypress studios

Office Buildings

Vystar

N 5th St

N 4th St

3rd St N

N 7th St

6th St N

N 6th St

S 5th

Beach Blvd

90

Beach Blvd



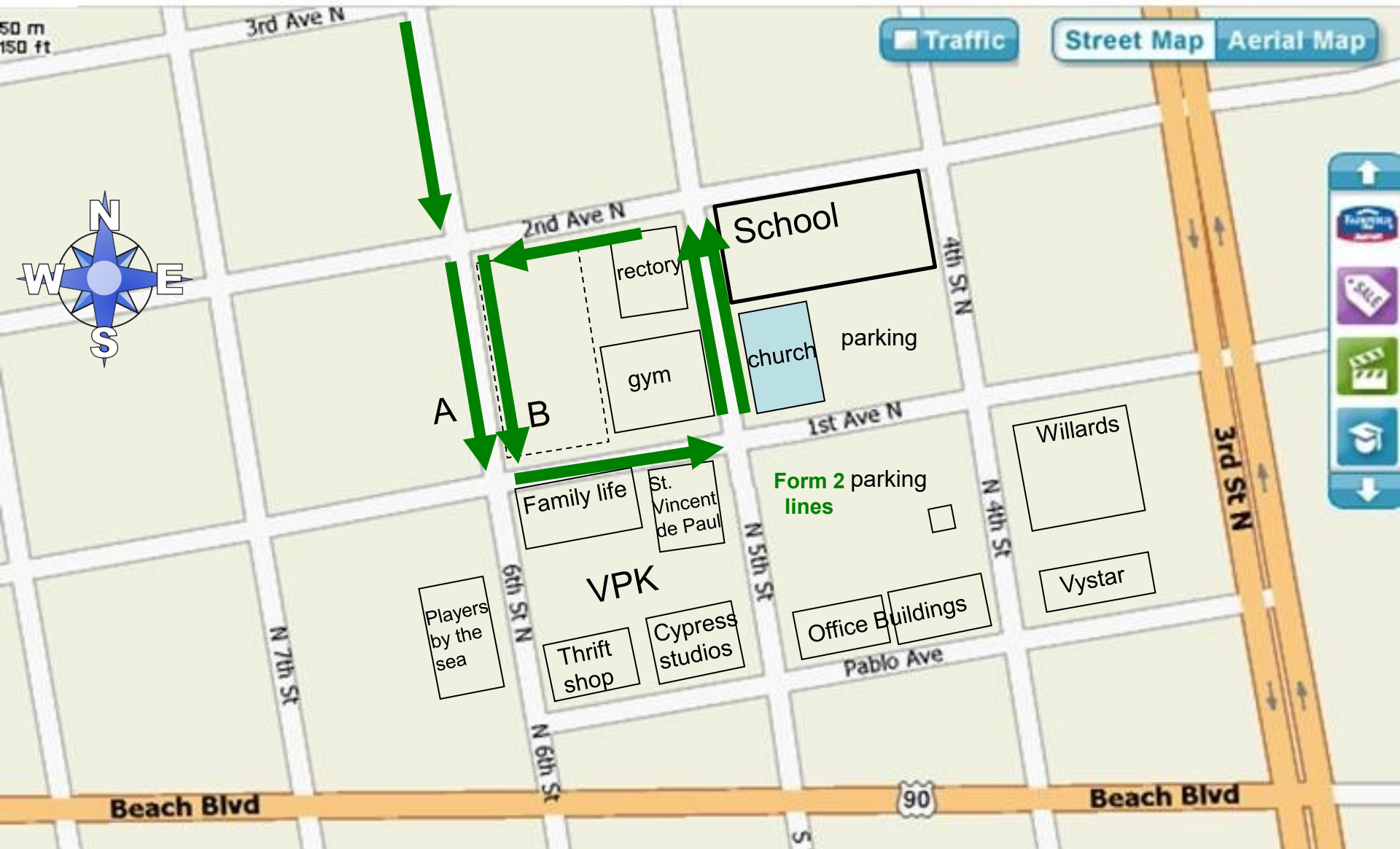
MAP 1 - Morning Drop-off – All Grades



Elementary (KT-5) - Green and Yellow Lines FORM ONE LINE on 1st Ave, turn onto 6th Street adjacent the field and then onto 2nd Ave North and on N. 5th Street.

Middle School (Blue Lines) students exit cars in front of the middle school and proceed through middle school entrance.

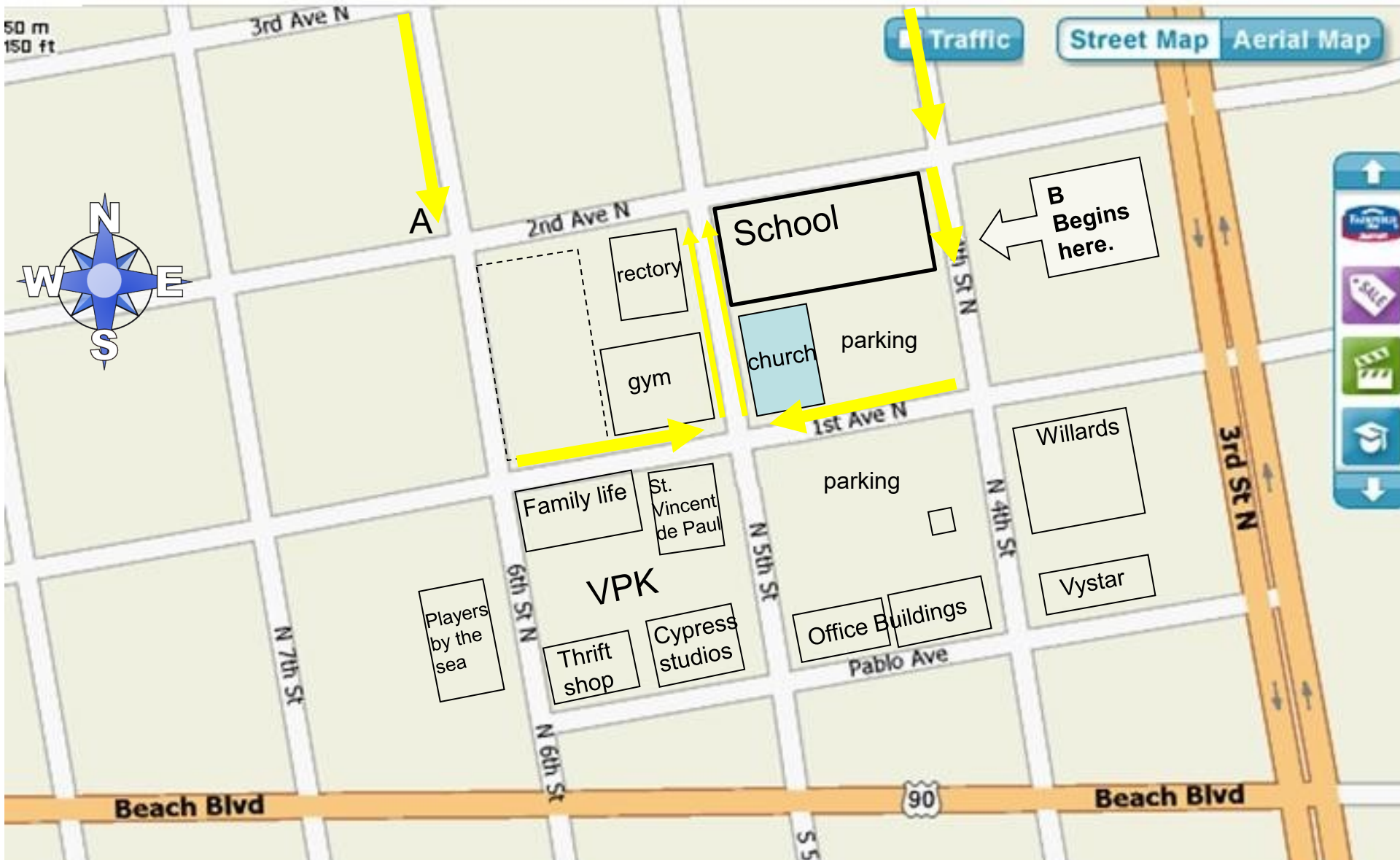
MAP 2 – Dismissal – Elementary KP-2 ONLY (2:30pm – Green Hang Tags)



LINE B-Rectory Side: K-Albertson, 1st Grade Buttner, and both 2nd Grade

LINE A-Church Side: K-Watson and 1st Grade Barrow

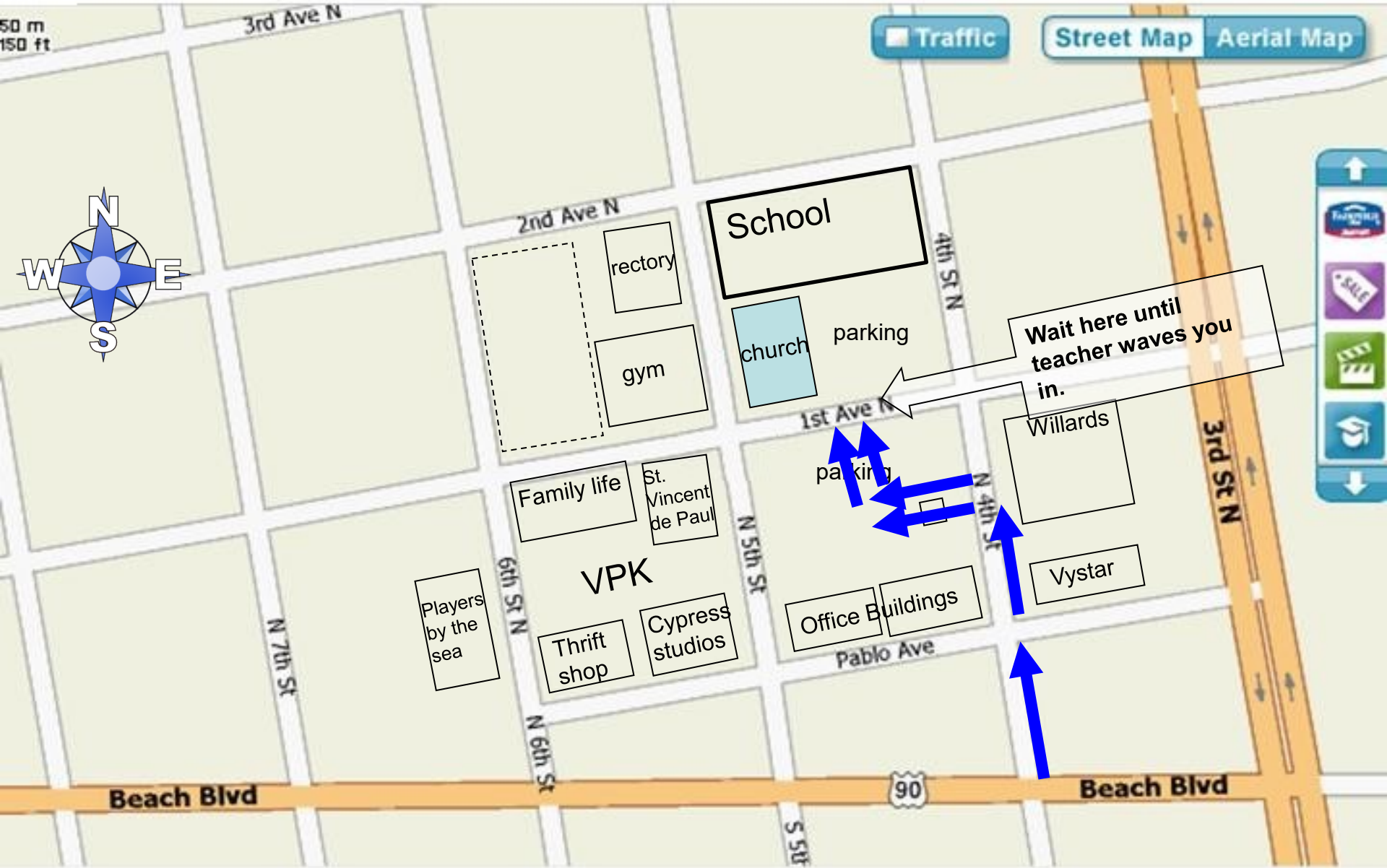
MAP 3 – Dismissal – Elementary KP-8 (2:35pm – Yellow Hang Tags)



Line A Rectory Side: All grades standing with K-Albertson, 1st Grade Buttner, 2nd and 3rd Grade

Line B Church Side: All grades standing with Transitional Kindergarten, K-Watson, 1st Grade Barrow and 4th grade.

MAP 4 – Dismissal Middle School – Grades 5-8 ONLY (2:30pm – Blue Hang Tags)



MAP 5 – CARNIVAL CARPOOL MAP

GREEN LINES – 1st Elementary Carpool - KP-2 NO OLDER SIBLINGS (2:30pm)

BLUE/YELLOW LINES – Middle School and ALL 2nd Elementary Carpool (2:40pm) FORM ONE LINE

